
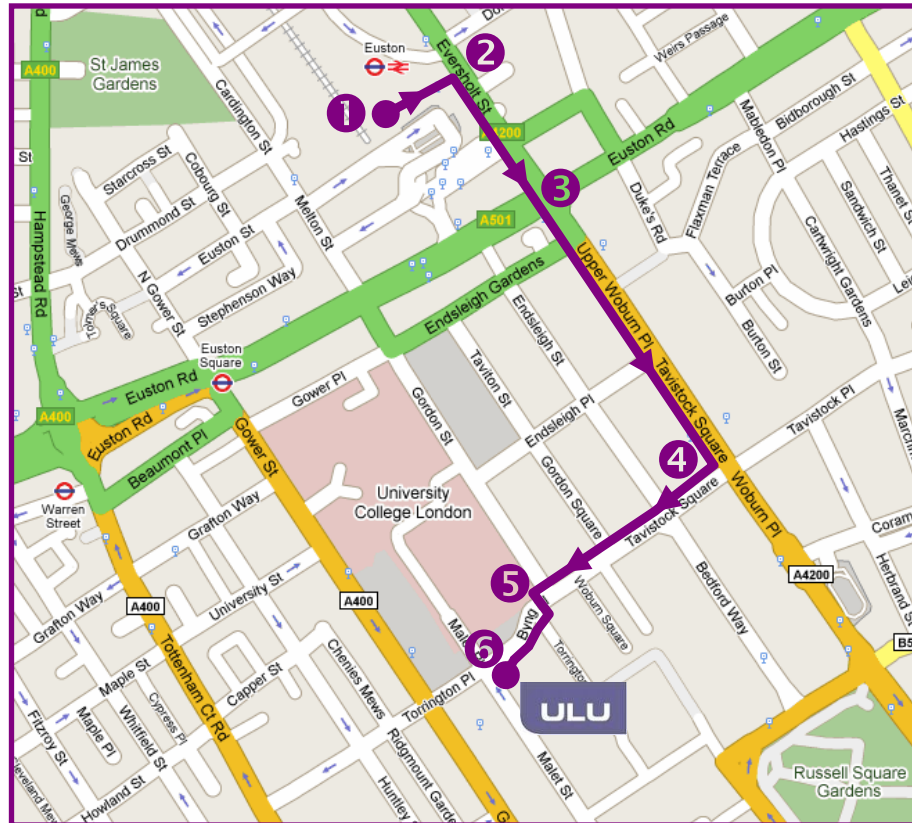





# UNIVERSITY OF LONDON UNION LIFESAVING CLUB

**Directions from London Euston to ULU**  
(Mainline train services, Northern line, Victoria Line)



## From London Euston to ULU

1. Take the Eversholt Street exit from Euston station (photograph ❶, in between W H Smith and Boots), and walk along the side of W H Smith and Marks and Spencer.
2. When you come to the steps, you will see the Royal George pub in front of you. Walk down the step and turn right (photograph ❷).
3. Walk down to the Euston Road (the big dual carriageway in front of Euston station). Cross over the road at the traffic lights opposite Prezzo. Continue in the same direction down Upper Wolburn Place, in between Prezzo and the church (photograph ❸).
4. As you walk down Wolburn Place towards Tavistock Square, you will see the Hilton London Euston on your right, and the British Medical Association on your left.
5. Walk down the east side of Tavistock Square, past the bus stop<sup>1</sup>. When you get to the traffic lights, turn right (photograph ❹) and walk past the front of the Tavistock Hotel.
6. When you see a church on your right hand side, cross the road at the zebra crossing (photograph ❺). Keep walking in the same direction, towards the Waterstones.
7. Just before the Waterstones, turn left onto Malet Street (photograph ❻). ULU is on your left hand side.

---

<sup>1</sup> The one on the opposite side of the road (heading south) is where one of the July 7<sup>th</sup> bombs went off in 2005.

